

Oakbrook

S-17
OAKBROOK
O-2







S-20 OAKBROOK O-3



Oakbrook Tank and Well Site

Sources: Esri, Airbus DS, USGS, NGA, NASA, CGIAR, N Robinson, NCEAS, NLS, OS, NMA, Geodatastyrelsen, Rijkswaterstaat, GSA, Geoland, EMA, Intermap and the GIS user community, Esri Community Maps Contributors, WA State Parks GIS, © OpenStreetMap, Microsoft, Esri, HERE, Garmin, SafeGraph, GeoTechnologies, Inc, METI/NASA, USGS, Bureau of Land Management, EPA, NPS, US Census Bureau, USDA

The information contained in all information products presented here is derived from Lakewood Water District's digital and paper archives. Care was taken in the creation of all products. Lakewood Water District cannot accept any responsibility for errors, omissions, or positional accuracy. There are no warranties, expressed or implied, including the warranty of merchantability or fitness for a particular purpose, accompanying this product. However, notification of any errors will be appreciated.

-  StorageFacility
-  SupplySource
-  Facility
- Distribution Dataset - Main**
-  12"
-  6"
-  8"

